



Coastal Management Hotspots in WA

Timothy Stead, Coastal Scientist – Department of Transport (DoT)





Department of





The Coastal Management group

- 5 coastal engineers & scientists
- Acquire, analyse, maintain and present data relating to the coastal zone
- Provide expertise and advice on coastal management matters and coastal zone/project planning
- Developed idea of Coastal Management Hotspots alongside Department of Planning (DoP) to scope management needs

Management Note: Western Australia does not have special purpose coastal protection legislation to assign responsibility for coastal management to a particular agency or Minister. Common Law is often applied to assign responsibility.



Coastal management hotspots

So what defines a hotspot?

- 30 locations identified from local government management queries/historical requests for funding
- Sites briefly assessed for vulnerability and asset risk
- Locations with both high vulnerability to hazards and a high value of assets were considered a “hotspot”.




Department of






A closer look

Seabird




Binningup

Quinns



Geographe Bay

Watermans Bay



Margaret River



Department of

ACCARNSI





Department of






Assessment by Seashore (2016) with DoP

Preliminary Analysis of 30 hotspots to assess assets at risk, erosion hazards, site prioritisation, management pathways, and knowledge gaps

Assets at Risk:



Projected Cost Estimates

- \$40-100M in 5 yrs
- \$150-450M in 25 yrs

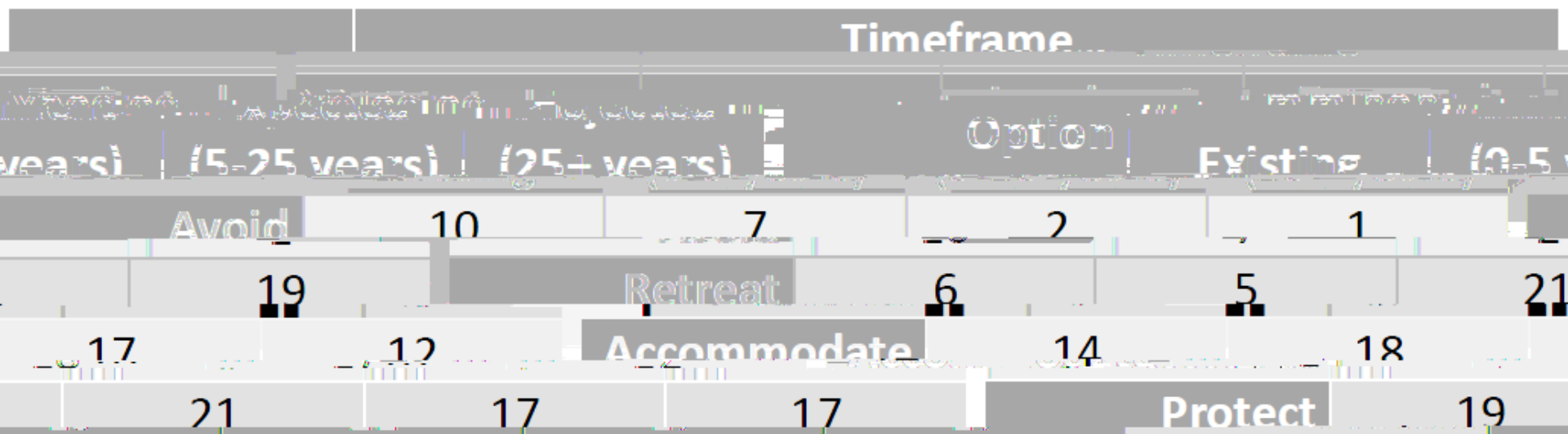
More assets become threatened over time...



CHRMAP process is needed for hotspots

Coastal Hazard Risk Management and Adaptation Planning (CHRMAP)

- Only general assets at risk were identified
- Communication strategies required
- Identify which stage each hotspot is at within the CHRMAP process



Note: each hotspot may require more than one type of adaptation strategy



Erosion

Two Rocks Hotspot

Classic marina example: accretion on one side, erosion on the other


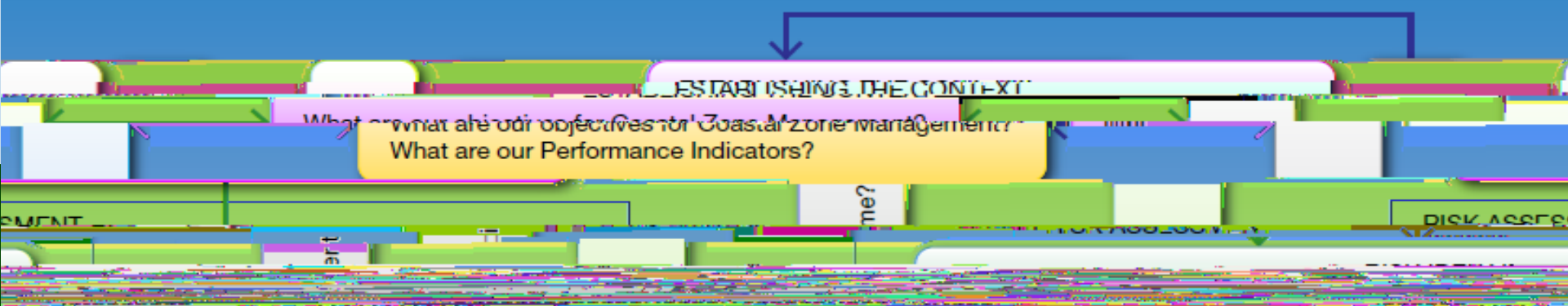
- 1 of 10 Perth hotspots
- Houses and road threatened
- Good range of metocean data, lack of geophysical data
- Need to understand vulnerability before assessing risk and adaptation pathways

Accretion





Potential rocky ridge between beach and infrastruNk6(r)- rNk6(r)8m-36M7o.



Coastal management considerations:

- Community desires
- Policy framework
- Limited data and management expertise
- **Funding**



What next?

Staged approach to hotspot planning/management

- Coastal Management Advisory Group
- Expand original list to >30 hotspots
- Collaboration between experienced WA researchers, managers, and government with DoP
- Focus on data collection and knowledge gaps
- Education and guidance
- (Long-term) CHRMAP creation and implementation

